

**U.S. Department of Commerce**  
**National Oceanic & Atmospheric Administration**



**Privacy Threshold Analysis for the**  
**NOAA8880**  
**NWS Alaska Region General Support System**

## U.S. Department of Commerce Privacy Threshold Analysis

### NOAA/NWS/Alaska Region General Support System

**Unique Project Identifier: NOAA8880**

**Introduction:** This Privacy Threshold Analysis (PTA) is a questionnaire to assist with determining if a Privacy Impact Assessment (PIA) is necessary for this IT system. This PTA is primarily based from the Office of Management and Budget (OMB) privacy guidance and the Department of Commerce (DOC) IT security/privacy policy. If questions arise or further guidance is needed in order to complete this PTA, please contact your Bureau Chief Privacy Officer (BCPO).

**Description of the information system:** *Provide a brief description of the information system.*

The E-Government Act of 2002 defines “information system” by reference to the definition section of Title 44 of the United States Code. The following is a summary of the definition: “Information system” means a discrete set of information resources organized for the collection, processing, maintenance, use, sharing, dissemination, or disposition of information. See: 44. U.S.C. § 3502(8).

The National Weather Service (NWS) Alaska Region GSS (NOAA8880) provides weather, hydrologic, and climate forecast and warnings for the United States, its territories, adjacent waters and ocean areas, for the protection of life and property and the enhancement of the national economy. NWS data and products form a national information database and infrastructure, which can be used by our partners the public and the global community. Issuance of productions, including forecasts and warning is dependent on a complex interaction of many information resources and systems. This system (NOAA8880) is designed and used to support the collection, processing, and dissemination of data that supports the mission of the organization. It also supports the administrative functions, scientific & technical research, and innovation activities of employees within the organization.

NOAA8880 supports the NWS offices with the Alaska Region. Although there are a variety of hardware and operating systems, all the activities are interconnected. The system provides direct and indirect mission support for the NWS as a Government agency. Mission Support infrastructure encompasses Wide Area Networks (WAN), Local Area Network (LAN), host computer systems, client-server and web-based server systems. The system supports a variety of users, functions, and applications, including word processing, budget and requisition information, spreadsheets, presentation graphics, database development and management, electronic mail, image processing, electronic commerce, project management, training, research and development, and collaboration.

Changes since the last approved Privacy Impact Assessment:

- There are new interconnections with NOAA0100 and the BLM Lightning Detection System.
- SORN COMMERCE/DEPT-25, Access Control & Identity Management was added since users must use a CAC to log into their GFE.
- Video surveillance, building entry readers, and electronic purchase transactions were re-added as they were omitted previously due to an oversight.

Address the following elements:

a) *Whether it is a general support system, major application, or other type of system*

The National Weather Service (NWS) Alaska Region (NOAA8880) is a General Support System (GSS) that provides weather, hydrologic, and climate forecast and warnings for the United States, its territories, adjacent waters and ocean areas, for the protection of life and property and the enhancement of the national economy.

NWS data and products form a national information database and infrastructure, which can be used by our partners the public and the global community. Issuance of products, including forecasts and warning is dependent on a complex interaction of many information resources and systems.

NOAA8880 is designed and used to support the collection, processing, and dissemination of data that supports the mission of the organization. It also supports the administrative functions, scientific & technical research, and innovation activities of employees within the organization.

*b) System location*

NOAA8880 maintains offices across the state of Alaska.

Alaska Region Headquarters – Anchorage, AK

*Weather Forecast Offices*

WFO AFC – Anchorage, AK

WFO AFG – Fairbanks, AK

WFO AJK – Juneau, AK

*River Forecast Centers*

Alaska-Pacific RFC – Anchorage, AK

*Center Weather Service Units*

CWSU ZAN – Anchorage, AK

*Weather Service Offices*

WSO ANN – Metlakatla, AK

WSO BRW – Barrow, AK

WSO BET – Bethel, AK

WSO CDB – Cold Bay, AK

WSO AKN – King Salmon, AK

WSO OTZ – Kotzebue, AK

WSO MCG – McGrath, AK

WSO OME – Nome, AK

WSO SNP – Saint Paul Island, AK

WSO YAK – Yakutat, AK

*Other Offices*

National Tsunami Warning Center – Palmer, AK

- c) *Whether it is a standalone system or interconnects with other systems (identifying and describing any other systems to which it interconnects)*

NOAA8880 maintains system interconnections with:

NOAA8106 (Upper Air Observing System)  
NOAA8107 (Advanced Weather Interactive Processing System)  
NOAA8850 (NWS Enterprise Mission Enabling System)  
NOAA8860 (Weather and Climate Computing Infrastructure Services)  
NOAA8865 (NOAA Tsunami Warning System)  
NOAA0100 (NOAA Cyber Security Center)

Non-NOAA

Juneau Airport Wind System (JAWS) Data Distribution Service (FAA)  
Alaska Lightning Detection System (ALDS) Alaska Fire Service (BLM)

No sensitive information is shared outside of NOAA8880.

- d) *The purpose that the system is designed to serve*

The purpose of NOAA8880 is to support the NWS offices within the Alaska Region. Although there are a variety of hardware and operating systems, all the activities are interconnected. The system provides direct and indirect mission support for the NWS as a Government agency.

- e) *The way the system operates to achieve the purpose*

NOAA8880 supports the NWS offices within the Alaska Region. Although there are a variety of hardware and operating systems, all the activities are interconnected. The system provides direct and indirect mission support for the NWS as a Government agency.

Mission Support infrastructure encompasses Wide Area Networks (WAN), Local Area Network (LAN), host computer systems, client-server and web-based server systems. The system supports a variety of users, functions, and applications, including word processing, budget and requisition information, spreadsheets, presentation graphics, database development and management, electronic mail, image processing, electronic commerce, project management, training, research and development, and collaboration.

- f) *A general description of the type of information collected, maintained, used, or disseminated by the system*

The NWS Alaska Region Headquarters maintains PII concerning federal employees in the Alaska Region workforce. This information is managed by the NWS Alaska Region Headquarters Administration Personnel. The information maintained includes: Name, Age, Gender, date and place of birth, home contact information and email address, Position, GS Level/Series, Division/Organization Name, Regional Office Name/Location, work history, Financial information, medical information, military service information.

This information is maintained to aid in maintenance of organization structures, supplementing management of employee records, and providing statistical data. The information is not shared with any third parties or unauthorized personnel. There are also local databases at the local Weather Forecast Office/River Forecast Center (WFO/RFC), within the boundaries of the system, which maintain information on volunteers who provide weather reports to staff. The WFO/RFC database information is collected in order to contact volunteers when severe weather information is needed.

The database holds the following information on these volunteers: First and last name, Mailing address, Telephone number (home/cell), Email address

- Hours to be contacted for severe weather reports
- Possession of a rain gauge, anemometer, thermometer, snow stick, or weather station
- Brief description of location of spotter's personal residence
- Last time attended spotter class
- Community Weather Involvement Program Identification – (optional) not all offices use this. It's a locally assigned number from the field office.
- Latitude / Longitude

Non-sensitive PII in these databases is provided on a voluntary basis; volunteers sign up and provide the information during spotter talks\* that the NWS conducts in preparation for the severe weather season. These databases are accessible to forecast staff so they can contact volunteers for severe weather information. The information is collected from members of the public.

**\* On-site spotter training classes are conducted annually in various locations in the system area. The spotter training class is designed for people new to severe storm spotting, as well as those that need refresher training. The training is comprised of all of the information that spotters need to be effective and stay safe. Information on the trainings is posted on the applicable NWS Web site.**

Video surveillance imagery is captured at points of ingress and egress at facilities to ensure safety and security. Financial transaction information is collected in regard to federal purchase card transactions.

*g) Identify individuals who have access to information on the system*

Only authorized employees and contractors have access to the NOAA8880 information system. Information is accessed by authorized individuals via bureau owned workstations.

*h) How information in the system is retrieved by the user*

Only authorized employees and contractors have access to the NOAA8880 information system. Access

is based on a need-to-know and user must use CAC to log in to the Government Furnished Equipment (GFE).

*i) How information is transmitted to and from the system*

NOAA8880 transmits data via LAN/WAN connectivity.

**Questionnaire:**

## 1. Status of the Information System

## 1a. What is the status of this information system?

\_\_\_\_\_ This is a new information system. *Continue to answer questions and complete certification.*

X This is an existing information system with changes that create new privacy risks.  
*Complete chart below, continue to answer questions, and complete certification.*

<b>Changes That Create New Privacy Risks (CTCNPR)</b>					
a. Conversions		d. Significant Merging		g. New Interagency Uses	
b. Anonymous to Non-Anonymous		e. New Public Access		h. Internal Flow or Collection	X
c. Significant System Management Changes		f. Commercial Sources		i. Alteration in Character of Data	
j. Other changes that create new privacy risks (specify):					
Video surveillance, building entry readers, electronic purchase transactions					

\_\_\_\_\_ This is an existing information system in which changes do not create new privacy risks, and there is not a SAOP approved Privacy Impact Assessment. *Continue to answer questions and complete certification.*

\_\_\_\_\_ This is an existing information system in which changes do not create new privacy risks, and there is a SAOP approved Privacy Impact Assessment. *Skip questions and complete certification.*

## 1b. Has an IT Compliance in Acquisitions Checklist been completed with the appropriate signatures?

\_\_\_\_\_ Yes. This is a new information system.

\_\_\_\_\_ Yes. This is an existing information system for which an amended contract is needed.

\_\_\_\_\_ No. The IT Compliance in Acquisitions Checklist is not required for the acquisition of equipment for specialized Research and Development or scientific purposes that are not a National Security System.

X No. This is not a new information system.

## 2. Is the IT system or its information used to support any activity which may raise privacy concerns?

NIST Special Publication 800-53 Revision 4, Appendix J, states "Organizations may also engage in activities that do not involve the

collection and use of PII, but may nevertheless raise privacy concerns and associated risk. The privacy controls are equally applicable to those activities and can be used to analyze the privacy risk and mitigate such risk when necessary.” Examples include, but are not limited to, audio recordings, video surveillance, building entry readers, and electronic purchase transactions.

  X   Yes. *(Check all that apply.)*

Activities			
Audio recordings		Building entry readers	X
Video surveillance	X	Electronic purchase transactions	X
Other (specify):			

       No.

### 3. Does the IT system collect, maintain, or disseminate business identifiable information (BII)?

As per DOC Privacy Policy: “For the purpose of this policy, business identifiable information consists of (a) information that is defined in the Freedom of Information Act (FOIA) as “trade secrets and commercial or financial information obtained from a person [that is] privileged or confidential.” (5 U.S.C.552(b)(4)). This information is exempt from automatic release under the (b)(4) FOIA exemption. “Commercial” is not confined to records that reveal basic commercial operations” but includes any records [or information] in which the submitter has a commercial interest” and can include information submitted by a nonprofit entity, or (b) commercial or other information that, although it may not be exempt from release under FOIA, is exempt from disclosure by law (e.g., 13 U.S.C.).”

  X   Yes, the IT system collects, maintains, or disseminates BII.

       No, this IT system does not collect any BII.

### 4. Personally Identifiable Information (PII)

#### 4a. Does the IT system collect, maintain, or disseminate PII?

As per OMB 17-12: “The term PII refers to information that can be used to distinguish or trace an individual’s identity either alone or when combined with other information that is linked or linkable to a specific individual.”

  X   Yes, the IT system collects, maintains, or disseminates PII about: *(Check all that apply.)*

- X   DOC employees
- X   Contractors working on behalf of DOC
- Other Federal Government personnel
- X   Members of the public

       No, this IT system does not collect any PII.

*If the answer is “yes” to question 4a, please respond to the following questions.*

#### 4b. Does the IT system collect, maintain, or disseminate Social Security numbers (SSNs), including truncated form?



X Yes, the IT system collects, maintains, or disseminates SSNs, including truncated form.

Provide an explanation for the business need requiring the collection of SSNs, including truncated form.

- The SSN is collected on standard federal forms (e.g. OF-306 - Declaration of Federal Employment).

Provide the legal authority which permits the collection of SSNs, including truncated form.

- The statutory authority is 5 U.S.C. Sections 1302, 3301, 3304, 3328 and 8716.

\_\_\_\_\_ No, the IT system does not collect, maintain, or disseminate SSNs, including truncated form.

4c. Does the IT system collect, maintain, or disseminate PII other than user ID?

X Yes, the IT system collects, maintains, or disseminates PII other than user ID.

\_\_\_\_\_ No, the user ID is the only PII collected, maintained, or disseminated by the IT system.

4d. Will the purpose for which the PII is collected, stored, used, processed, disclosed, or disseminated (context of use) cause the assignment of a higher PII confidentiality impact level?

Examples of context of use include, but are not limited to, law enforcement investigations, administration of benefits, contagious disease treatments, etc.

\_\_\_\_\_ Yes, the context of use will cause the assignment of a higher PII confidentiality impact level.






X No, the context of use will not cause the assignment of a higher PII confidentiality impact level.

***If any of the answers to questions 2, 3, 4b, 4c, and/or 4d are “Yes,” a Privacy Impact Assessment (PIA) must be completed for the IT system. This PTA and the SAOP approved PIA must be a part of the IT system’s Assessment and Authorization Package.***

## CERTIFICATION

  X   The criteria implied by one or more of the questions above **apply** to the NOAA8880 and as a consequence of this applicability, a PIA will be performed and documented for this IT system.

       The criteria implied by the questions above **do not apply** to the NOAA8880 and as a consequence of this non-applicability, a PIA for this IT system is not necessary.

<p><b>Information System Security Officer or System Owner</b>  Name: Joshua Reaves  Office: NWS Alaska Region  Phone: 907-271-5109  Email: joshua.reaves@noaa.gov</p> <p style="text-align: center;">  <small>Digitally signed by REAVES.JOSHUA.MICHAEL.1256395696 Date: 2022.01.05 12:50:06 -09'00'</small> </p> <p>Signature: _____</p> <p>Date signed: _____</p>	<p><b>Information Technology Security Officer</b>  Name: Chris Ortiz  Office: NWS ACIO  Phone: (303) 709-4070  Email: chris.ortiz@noaa.gov</p> <p style="text-align: center;">  <small>Digitally signed by ORTIZ.CHRISTOPHER.J.1154749175 Date: 2022.01.18 15:17:18 -05'00'</small> </p> <p>Signature: _____</p> <p>Date signed: _____</p>
<p><b>Privacy Act Officer</b>  Name: Adrienne Thomas  Office: NOAA OCIO  Phone: 240-577-2372  Email: Adrienne.Thomas@noaa.gov</p> <p style="text-align: center;">  <small>Digitally signed by THOMAS.ADRIENNE.M.1365859600 Date: 2022.01.18 15:59:22 -06'00'</small> </p> <p>Signature: _____</p> <p>Date signed: _____</p>	<p><b>Authorizing Official</b>  Name: Scott Lindsey  Office: NWS Alaska Region  Phone: 907-271-5126  Email: scott.lindsey@noaa.gov</p> <p style="text-align: center;">  <small>Digitally signed by LINDSEY.SCOTT.D.1365826109 Date: 2022.01.05 14:04:13 -09'00'</small> </p> <p>Signature: _____</p> <p>Date signed: _____</p>
<p><b>Bureau Chief Privacy Officer</b>  Name: Mark Graff  Office: NOAA OCIO  Phone: 301-628-5658  Email: Mark.Graff@noaa.gov</p> <p style="text-align: center;">  <small>Digitally signed by GRAFF.MARK.HYRUM.1514447892 Date: 2022.01.25 09:06:11 -05'00'</small> </p> <p>Signature: _____</p> <p>Date signed: _____</p>	Empty space for additional signature or notes